Adult Trap Data - Detail

Start Date: 06/13/2021 **End Date:** 06/14/2021

City of Louisville

Trap #		Date	Species	Count	Percent
LO-01	**CDC Light Trap**	**Boulder**	**Louisville Coal Creek At Dillon Road**		
		06/13/2021	*Aedes increpitus*	18	43.9%
		06/13/2021	*Aedes vexans*	12	29.3%
		06/13/2021	*Culex tarsalis*	11	26.8%
			Total	**41**	

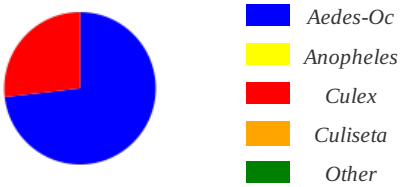

LO-04	**CDC Light Trap**	**Boulder**	**Annette A. Brand Park/Louisville Reservoir**		
		06/13/2021	*Aedes increpitus*	3	3.0%
		06/13/2021	*Aedes melanimon*	2	2.0%
		06/13/2021	*Aedes vexans*	76	75.2%
		06/13/2021	*Culex tarsalis*	12	11.9%
		06/13/2021	*Culiseta inornata*	8	7.9%
			Total	**101**	

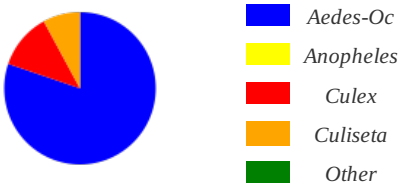

LO-08	**CDC Light Trap**	**Boulder**	**Louisville SE - Coal Creek Aspen Way**		
		06/13/2021	*Aedes increpitus*	2	2.8%
		06/13/2021	*Aedes melanimon*	1	1.4%
		06/13/2021	*Aedes vexans*	37	52.1%
		06/13/2021	*Culex pipiens*	1	1.4%
		06/13/2021	*Culex tarsalis*	28	39.4%
		06/13/2021	*Culiseta inornata*	2	2.8%
			Total	**71**	

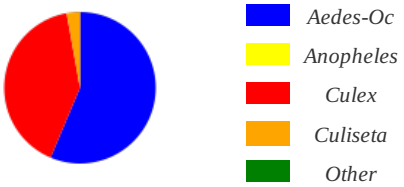

Vector Disease Control International
7230 W 118th Pl. Unit E
Broomfield, CO 80020

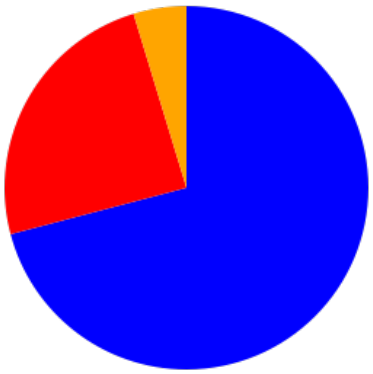

		TOTAL	%
	Aedes-Oc	151	70.9%
	Anopheles	0	0.0%
	Culex	52	24.4%
	Culiseta	10	4.7%
	Other	0	0.0%

Vector Disease Control International
7230 W 118th Pl. Unit E
Broomfield, CO 80020